

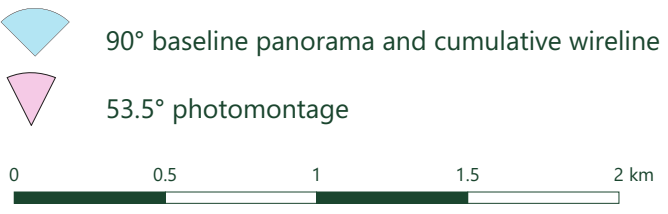
BEINNEUN 2 WIND FARM

Viewpoint 15 Scottish National Trail near Greenfield

Existing View
This view looks out across the bottom of Glen Garry towards the Site, with rising ground and forestry or woodland containing views in other directions. The existing Beinneun and Millennium wind farms are seen across low hills forming the far side of the glen while some of the turbines at Bunloinn will also be visible as a distinct group amongst hills to the north-west.

Predicted Change
The Development would be seen extending away along the glen across the open hill slopes in front of the existing wind farms. The turbines would be closer and obviously taller but would not markedly increase the spread of turbines seen across the glen. The substation and BESS compounds may also just be visible below the turbines slightly further along the glen although would be largely screened by undulating landform. At night, all of the proposed aviation lights would be visible, seen in conjunction but separate from those on Bunloinn.

Cumulative
A small number of turbine blades at Millennium East would be theoretically visible but would form an imperceptible addition to the existing wind farms.



Drawing No: ABS-0042-VP15	Drawn By: IF	QA: ME	Date: 2025-09-05
Scale: 1:25,000	Drawing Size: A3	Revision: 00	

Coordinate System: OSGB36 / British National Grid




Contains OS data © Crown copyright and database rights 2025 [Ordnance Survey License AC0000808122]



BASELINE PHOTOGRAPH

THIS IMAGE PROVIDES LANDSCAPE AND VISUAL CONTEXT ONLY

WIRELINE



**BEINNEUN 2
WIND FARM**
Viewpoint 15 (A):
Scottish National Trail near Greenfield

Date	September 2025	By	IF
Image Size	820 x 130mm	QA	MF
Paper Size	840 x 297mm	Rev	-

0042 Visuals-1.indd

Notes:
1) This visualisation is a cylindrical projection panorama. It provides landscape and visual context only.
2) All directions given as bearings relative to Grid North (BNG).
3) Based on terrain only.

Viewpoint Information:
Grid Reference: 219703E 800634N
Ground Height: 98m AOD
Direction of Centre of View: 305°
Horizontal Field of View: 90°
Vertical Field of View: 14.2°
Principal Distance: 522mm


Photography Information:
Camera: Nikon D750
Lens: 50mm
Camera Height: 1.5m AGL
Photography Date: 09/01/2025

Layout Information:
Layout: 05c
Hub Height: 131.5m
Height to Blade Tip: 200m
Nearest Visible Turbine: 1 TS @ 3816m

■	Proposed Site
■	Operational / Under Construction
■	Consented
■	In Planning
■	Scoping
★	Aviation Light




Extent of Central Single Frame
Extent of 53.5° Panorama



BASELINE PHOTOGRAPH

THIS IMAGE PROVIDES LANDSCAPE AND VISUAL CONTEXT ONLY

WIRELINE



**BEINNEUN 2
WIND FARM**
Viewpoint 15 (B):
Scottish National Trail near Greenfield

Date	By
September 2025	IF
Image Size	QA
820 x 130mm	MF
Paper Size	Rev
840 x 297mm	-
0042 Visuals-1.indd	

Notes:
1) This visualisation is a cylindrical projection panorama. It provides landscape and visual context only.
2) All directions given as bearings relative to Grid North (BNG).
3) Based on terrain only.

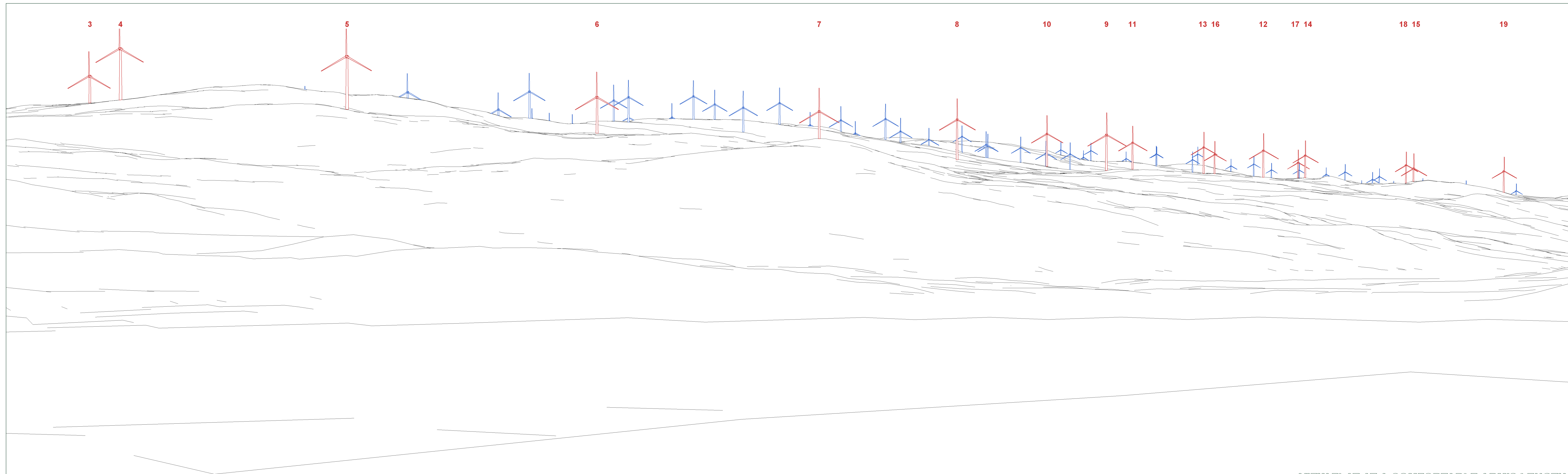
Viewpoint Information:
Grid Reference: 219703E 800634N
Ground Height: 98m AOD
Direction of Centre of View: 2 35°
Horizontal Field of View: 90°
Vertical Field of View: 14.2°
Principal Distance: 522mm

Photography Information:
Camera: Nikon D750
Lens: 50mm
Camera Height: 1.5m AGL
Photography Date: 09/01/2025

Layout Information:
Layout: 05c
Hub Height: 131.5m
Height to Blade Tip: 200m
Nearest Visible Turbine: 3 TS @ 3816m

■	Proposed Site
■	Operational / Under Construction
■	Consented
■	In Planning
■	Scoping





WIRELINE

VIEW FLAT AT A COMFORTABLE ARM'S LENGTH
IF VIEWING THIS IMAGE ON A SCREEN, ENLARGE TO FULL SCREEN HEIGHT

**BEINNEUN 2
WIND FARM**

Viewpoint 15:
Scottish National Trail near Greenfield

Date	September 2025	By	IF
Image Size	820 x 260mm	QA	MF
Paper Size	840 x 297mm	Rev	-
0042 Visuals-1.indd			

Notes:
1) This visualisation is a planar projection panorama: view flat at a comfortable arms length.
2) All directions given as bearings relative to Grid North (GN).
3) Based on terrain only.

Viewpoint Information:
Grid Reference: 219703E 800634N
Ground Height: 98m AOD
Direction of Centre of View: 30°
Horizontal Field of View: 53.5°
Vertical Field of View: 18.2°
Principal Distance: 812.5mm

Layout Information:
Layout: 05c
Hub Height: 131.5m
Height to Blade Tip: 200m
Nearest Visible Turbine: T5 @ 3816m

- Proposed Site
- Operational / Under Construction
- Consented





PHOTOMONTAGE

VIEW FLAT AT A COMFORTABLE ARM'S LENGTH
IF VIEWING THIS IMAGE ON A SCREEN, ENLARGE TO FULL SCREEN HEIGHT

**BEINNEUN 2
WIND FARM**

Viewpoint 15:
Scottish National Trail near Greenfield

Date	September 2025	By	IF
Image Size	820 x 260mm	QA	MF
Paper Size	840 x 297mm	Rev	-
0042 Visuals-1.indd			

Notes:
1) This visualisation is a planar projection panorama: view flat at a comfortable arms length.
2) All directions given as bearings relative to Grid North (BNQ).
3) Based on terrain only.

Viewpoint Information:
Grid Reference: 219703E 800634N
Ground Height: 98m AOD
Direction of Centre of View:² 30°
Horizontal Field of View: 53.5°
Vertical Field of View: 18.2°
Principal Distance: 812.5mm

Photography Information:
Camera: Nikon D750
Lens: 50mm
Camera Height: 1.5m AGL
Photography Date: 09/01/2025

Layout Information:
Layout: 05c
Hub Height: 131.5m
Height to Blade Tip: 200m
Nearest Visible Turbine:³ T5 @ 3816m

